

NOTICE!!

These documents have been scanned!

Do not place un-scanned documents beneath this notice!

Do not remove this notice from this file!

GPO Jacket No. 560-102
Print Order 61540
Rise Business Services, LLC
Job=AZ15 5/6/2019



Box Number= AZ15020



Claim Begin-End: AMC436654-AMC436655

1 Initial Receipt



AZ15020-21


AMC435945-AMC436659

**United States Department of the Interior
Bureau of Land Management
LANDS/RECREATION & PLANNING
ONE N CENTRAL AVE
PHOENIX, AZ 85004 -2203
Phone: 602-417-9200**

Receipt

No: 3488961

Transaction #: 3589250	
Date of Transaction: 02/08/2016	
CUSTOMER:	
	YSIDRO GUTIERREZ 19349 W WINDSOR AVE BUCKEYE, AZ 85396-5760 US



LINE #	QTY	DESCRIPTION	REMARKS	UNIT PRICE	TOTAL
1	2.00	LOCATABLE MINERALS / MINING CLAIMS-NEW, UNADJUD, ONE OR MORE AUTH NOS / NEW MINING CLAIM PROCESSING FEE CASES: AMC436654/\$20.00, AMC436655/\$20.00		- n/a -	40.00
2	2.00	LOCATABLE MINERALS / MINING CLAIMS-NEW, UNADJUD, ONE OR MORE AUTH NOS / NEW MINING CLAIMS LOCATION FEE CASES: AMC436654/\$37.00, AMC436655/\$37.00		- n/a -	74.00
3	2.00	LOCATABLE MINERALS / MINING CLAIMS-NEW, UNADJUD, ONE OR MORE AUTH NOS / NEW MINING CLAIMS MAINTENANCE FEE CASES: AMC436654/\$155.00, AMC436655/\$155.00		- n/a -	310.00
TOTAL:					\$424.00

PAYMENT INFORMATION			
1	AMOUNT:	424.00	POSTMARKED: N/A
	TYPE:	CHECK	RECEIVED: 02/08/2016
	CHECK NO:	919	
	NAME:	GUTIERREZ, YSIDRO 19349 W WINDSOR AVE BUCKEYE AZ 85396-5760 US	

REMARKS

This receipt was generated by the automated BLM Collections and Billing System and is a paper representation of a portion of the official electronic record contained therein.

NOTICE!!

These documents have been scanned!

Do not place un-scanned documents beneath this notice!

Do not remove this notice from this file!

GPO Jacket No. 560-102
Print Order 61540
Rise Business Services, LLC
Job=AZ15 5/6/2019



Box Number= AZ15020



Claim Begin-End: AMC436654-AMC436655

2 Correspondence



AZ15020-21

AMC435945-AMC436659

**NO
DOCUMENTS
FOUND**

NO DOCUMENTS FOUND
NO DOCUMENTS FOUND

NOTICE!!

These documents have been scanned!

Do not place un-scanned documents beneath this notice!

Do not remove this notice from this file!

GPO Jacket No. 560-102
Print Order 61540
Rise Business Services, LLC
Job=AZ15 5/6/2019



Box Number= AZ15020



Claim Begin-End: AMC436654-AMC436655

3 Transfers



AZ15020-21

AMC435945-AMC436659

436654

When recorded mail to:

George Swasey
19407 N. 33rd Avenue
Phoenix, Arizona 85027

QUIT-CLAIM DEED

For the sum of \$10.00 (Ten Dollars) and other valuable consideration, receipt of which is hereby acknowledged, the undersigned hereby quit-claim to

Name: **George Swasey**
Address: **19407 N. 33rd Avenue, Phoenix, Arizona 85027**

All rights, title, or interest in and to the following described property situated in **YAVAPAI** county, State of Arizona.

The following Placer or Lode Mining Claim known as:

<u>Name of Claim</u>	<u>BLM AMC #</u>	<u>Location</u>
Rich Hill Gulch NO. 2	AMC 436655	Township 9N Range 5W Section 012 Quarter Section(s) S2 NE NE 20 Acres

**** Exempt pursuant to A.R.S. § 11:1134, A-6**

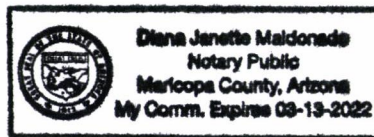
Owner(s) Names(s):

Signature(s):

Ysidro Gutierrez III

Ysidro Gutierrez III

Dated: OCTOBER 18, 2018



State of Arizona)

) ss.

County of Maricopa)

Acknowledge and sworn to before me this 18th day of October, 2018

[Signature]
Notary Public

My Commission Expires: 03.13.2022

PHOENIX, ARIZONA

2018 OCT 22 P 12:49

RECEIVED
BLM AZ STATE OFFICE

OCT 30 2018

*Entered in computer
HAD*

ESJ/1

United States Department of the Interior
Bureau of Land Management
 DIV OF LANDS, MINRLS & ENERGY
 ONE N CENTRAL AVE
 PHOENIX, AZ 85004 -4427
 Phone: 602-417-9200

Receipt

No: 4288195

Transaction #: 4404231	
Date of Transaction: 10/22/2018	
CUSTOMER:	
YSIDRO GUTIERREZ 5662 W LAS PALMARITAS DR GLENDALE, AZ 85302-6030 US	

LINE #	QTY	DESCRIPTION	REMARKS	UNIT PRICE	TOTAL
1	1.00	LOCATABLE MINERALS / MINING CLAIMS- NOT NEW-UNADJUD, ONE AUTH NO. ONLY / MINING CLAIM MONEY RECEIVED CASES: AMC436655/\$15.00	TRF (1)	- n/a -	15.00
TOTAL:					\$15.00

PAYMENT INFORMATION					
1	AMOUNT:	15.00	POSTMARKED:	N/A	
	TYPE:	CASH	RECEIVED:	10/22/2018	
	NAME:	GUTIERREZ, YSIDRO 5662 W LAS PALMARITAS DR GLENDALE AZ 85302-6030 US			

REMARKS

This receipt was generated by the automated BLM Collections and Billing System and is a paper representation of a portion of the official electronic record contained therein.

NOTICE!!

These documents have been scanned!

Do not place un-scanned documents beneath this notice!

Do not remove this notice from this file!

GPO Jacket No. 560-102
Print Order 61540
Rise Business Services, LLC
Job=AZ15 5/6/2019



Box Number= AZ15020



Claim Begin-End: AMC436654-AMC436655

4 Annual Filings



AZ15020-21

AMC435945-AMC436659

UNITED STATES
DEPARTMENT OF THE INTERIOR
BUREAU OF LAND MANAGEMENT
MAINTENANCE FEE WAIVER CERTIFICATION

66

436654
PER

FORM APPROVED
OMB NO. 1004-0114
Expires: January 31, 2020

SEE INSTRUCTIONS ON PAGE 2

1. This small miner waiver is filed for the assessment year beginning on September 1, **2019** and ending on September 1, **2020**
2. The undersigned and all related parties owned ten or fewer mining claims, mill, or tunnel sites located and maintained on Federal lands in the United States of America on September 1, **2019**.
3. The undersigned have performed the assessment work required by law for each mining claim listed prior to filing this waiver and understand that by filing this form, the undersigned must file an affidavit of assessment work with the Bureau of Land Management (BLM) by the December 30th following the filing of this waiver.
4. The undersigned understand that if the assessment work obligation has not yet come due under 30 U.S.C. 28 (for those claims in their first assessment year only), a notice of intent to hold reciting this condition must be recorded by the December 30th following the filing of this waiver.
5. The undersigned understand that mill and tunnel sites may also be listed on this waiver and be waived from payment of the maintenance fee, and that a notice of intent to hold for these sites is required to be filed with the BLM by the December 30th following the filing of this waiver.
6. The undersigned understand and acknowledge that pursuant to 43 U.S.C. 1212 and 18 U.S.C. 1001, the filing or recording of a false, fictitious, or fraudulent document with the BLM may result in a fine of up to \$250,000, a prison term not to exceed five years, or both.
7. The mining claims, mill or tunnel sites for which this waiver from payment of the maintenance fees is requested are:

	CLAIM OR SITE NAME	BLM RECORDATION SERIAL NUMBER
1.	RICH HILL GULCH NO. 2	AMC 436655
2.		
3.		
4.		
5.		
6.		
7.		
8.		
9.		
10.		

The owner(s) (claimants) of the above mining claims and sites are:

GEORGE SWASEY
(Owner's Name - Please Print)
19407 N. 33rd AVENUE
(Owner's Mailing Address)

George Swasey
(Owner's Signature)
PHOENIX **AZ** **85027**
(City) (State) (Zip Code)

(Owner's Name - Please Print)
(Owner's Mailing Address)

(Owner's Signature)
(City) (State) (Zip Code)

(Owner's Name - Please Print)
(Owner's Mailing Address)

(Owner's Signature)
(City) (State) (Zip Code)

(Owner's Name - Please Print)
(Owner's Mailing Address)

(Owner's Signature)
(City) (State) (Zip Code)

(Continued on page 2)

ENTERED
SEP 16 2019
BY: *[Signature]*

RECEIVED
STATE OFFICE
2019 JUL 15 12:29
PHOENIX, ARIZONA

nmw
[Signature]


(Owner's Name - Please Print)	(Owner's Signature)
(Owner's Mailing Address)	(City) (State) (Zip Code)
(Owner's Name - Please Print)	(Owner's Signature)
(Owner's Mailing Address)	(City) (State) (Zip Code)
(Owner's Name - Please Print)	(Owner's Signature)
(Owner's Mailing Address)	(City) (State) (Zip Code)
(Owner's Name - Please Print)	(Owner's Signature)
(Owner's Mailing Address)	(City) (State) (Zip Code)

18 U.S.C. 1001 and 43 U.S.C. 1212 make it a crime for any person knowingly and willfully to make to any department or agency of the United States any false, fictitious or fraudulent statements or representations as to any matter within its jurisdiction.

INSTRUCTIONS

1. This certification is made under the provisions of 43 U.S.C. § 1744 and 30 U.S.C. §28-28k and the regulations thereunder (43 CFR Part 3830).
2. The claimant(s) must fill in the dates in paragraph 1 for the beginning and ending of the assessment year for which this waiver is sought.
3. The claimant(s) must fill in the date in paragraph 2 for the beginning of the assessment year for which this waiver is sought.
4. All claim and site names and BLM serial numbers must be listed for the mining claims, mill sites, and tunnel sites for which the waiver is sought.
5. All owners of the mining claims, mill sites, and tunnel sites and their addresses must be given.
6. This waiver form must be signed by all the claimants or their designated agent, in original form. If an agent is designated, a notarized designation of agent, signed by all of the claimants with proper address given, must be submitted with this waiver.
7. This form must be filed no later than September 1st for the upcoming assessment year in the BLM State Office where the mining claims or sites are recorded, or the waiver cannot be granted by the BLM. (Example: To obtain a waiver for the assessment year 2012, which begins on September 1, 2011, you must qualify for and file for a waiver no later than September 1, 2011, in the proper BLM State Office.)
8. For all mining claims which require assessment work, you must record an affidavit of labor on or before the December 30th immediately following the filing of this waiver. For all other mining claims or sites waived, you must record a notice of intent to hold on or before the December 30th immediately following the filing of this waiver.
9. Mill and tunnel sites may also be listed on this waiver and be waived from payment of the maintenance fee. A notice of intent to hold for these sites is required to be filed by the December 30th following the filing of this waiver.

FOR OFFICIAL USE ONLY



UNITED STATES
DEPARTMENT OF THE INTERIOR
BUREAU OF LAND MANAGEMENT
MAINTENANCE FEE WAIVER CERTIFICATION

112

AMC 436654
436731
432471
FORM APPROVED
OMB NO. 1004-0114
Expires: January 31, 2020
445085

SEE INSTRUCTIONS ON PAGE 2

- This small miner waiver is filed for the assessment year beginning on September 1, 2018 and ending on September 1, 2019.
- The undersigned and all related parties owned ten or fewer mining claims, mill, or tunnel sites located and maintained on Federal lands in the United States of America on September 1, 2018.
- The undersigned have performed the assessment work required by law for each mining claim listed prior to filing this waiver and understand that by filing this form, the undersigned must file an affidavit of assessment work with the Bureau of Land Management (BLM) by the December 30th following the filing of this waiver.
- The undersigned understand that if the assessment work obligation has not yet come due under 30 U.S.C. 28 (for those claims in their first assessment year only), a notice of intent to hold reciting this condition must be recorded by the December 30th following the filing of this waiver.
- The undersigned understand that mill and tunnel sites may also be listed on this waiver and be waived from payment of the maintenance fee, and that a notice of intent to hold for these sites is required to be filed with the BLM by the December 30th following the filing of this waiver.
- The undersigned understand and acknowledge that pursuant to 43 U.S.C. 1212 and 18 U.S.C. 1001, the filing or recording of a false, fictitious, or fraudulent document with the BLM may result in a fine of up to \$250,000, a prison term not to exceed five years, or both.
- The mining claims, mill or tunnel sites for which this waiver from payment of the maintenance fees is requested are:

CLAIM OR SITE NAME	BLM RECORDATION SERIAL NUMBER
1. GOLD BONUS X2	AMC 436654
2. RICH HILL GULCH NO 2	AMC 436655
3. GOLD BONUS X1	AMC 436731
4. RICH HILL GULCH NO 1	AMC 436732
5. MINER'S MADNESS #1	AMC 432471
6. GRANITE STATION IV	AMC 445085
7.	
8.	
9.	
10.	

The owner(s) (claimants) of the above mining claims and sites are:

YSIDRO GUTIERREZ III
(Owner's Name - Please Print)
5662 W. LAS PALMARITAS DRIVE
(Owner's Mailing Address)

Ysidro Gutierrez III
(Owner's Signature)
GLENDALE AZ 85302
(City) (State) (Zip Code)

(Owner's Name - Please Print)
(Owner's Mailing Address)

(Owner's Signature)
(City) (State) (Zip Code)

(Owner's Name - Please Print)
(Owner's Mailing Address)

(Owner's Signature)
(City) (State) (Zip Code)

(Owner's Name - Please Print)
(Owner's Mailing Address)

(Owner's Signature)
(City) (State) (Zip Code)

(Continued on page 2)

ENTERED
SEP 05 2018
BY: [Signature]

PHOENIX, ARIZONA
RECEIVED
2018 JUL 26 P 1:05

[Signature]

(Owner's Name - Please Print)	(Owner's Signature)
(Owner's Mailing Address)	(City) (State) (Zip Code)
(Owner's Name - Please Print)	(Owner's Signature)
(Owner's Mailing Address)	(City) (State) (Zip Code)
(Owner's Name - Please Print)	(Owner's Signature)
(Owner's Mailing Address)	(City) (State) (Zip Code)
(Owner's Name - Please Print)	(Owner's Signature)
(Owner's Mailing Address)	(City) (State) (Zip Code)

18 U.S.C. 1001 and 43 U.S.C. 1212 make it a crime for any person knowingly and willfully to make to any department or agency of the United States any false, fictitious or fraudulent statements or representations as to any matter within its jurisdiction.

INSTRUCTIONS

1. This certification is made under the provisions of 43 U.S.C. § 1744 and 30 U.S.C. §28-28k and the regulations thereunder (43 CFR Part 3830).
2. The claimant(s) must fill in the dates in paragraph 1 for the beginning and ending of the assessment year for which this waiver is sought.
3. The claimant(s) must fill in the date in paragraph 2 for the beginning of the assessment year for which this waiver is sought.
4. All claim and site names and BLM serial numbers must be listed for the mining claims, mill sites, and tunnel sites for which the waiver is sought.
5. All owners of the mining claims, mill sites, and tunnel sites and their addresses must be given.
6. This waiver form must be signed by all the claimants or their designated agent, in original form. If an agent is designated, a notarized designation of agent, signed by all of the claimants with proper address given, must be submitted with this waiver.
7. This form must be filed no later than September 1st for the upcoming assessment year in the BLM State Office where the mining claims or sites are recorded, or the waiver cannot be granted by the BLM. (Example: To obtain a waiver for the assessment year 2012, which begins on September 1, 2011, you must qualify for and file for a waiver no later than September 1, 2011, in the proper BLM State Office.)
8. For all mining claims which require assessment work, you must record an affidavit of labor on or before the December 30th immediately following the filing of this waiver. For all other mining claims or sites waived, you must record a notice of intent to hold on or before the December 30th immediately following the filing of this waiver.
9. Mill and tunnel sites may also be listed on this waiver and be waived from payment of the maintenance fee. A notice of intent to hold for these sites is required to be filed by the December 30th following the filing of this waiver.

FOR OFFICIAL USE ONLY

RECEIVED
BLM STATE OFFICE
2010 JUL 26 P 1:05
PHOENIX ARIZONA

86

445085 436731
436654
FORM APPROVED
OMB NO. 1004-0114
Expires: October 31, 2016
432471

MAINTENANCE FEE WAIVER CERTIFICATION

SEE INSTRUCTIONS ON PAGE 2

1. This small miner waiver is filed for the assessment year beginning on September 1, 2017 and ending on September 1, 2018.
2. The undersigned and all related parties owned ten or fewer mining claims, mill, or tunnel sites located and maintained on Federal lands in the United States of America on September 1, 2018.
3. The undersigned have performed the assessment work required by law for each mining claim listed prior to filing this waiver and understand that by filing this form, the undersigned must file an affidavit of assessment work with the Bureau of Land Management (BLM) by the December 30th following the filing of this waiver.
4. The undersigned understand that if the assessment work obligation has not yet come due under 30 U.S.C. 28 (for those claims in their first assessment year only), a notice of intent to hold reciting this condition must be recorded by the December 30th following the filing of this waiver.
5. The undersigned understand that mill and tunnel sites may also be listed on this waiver and be waived from payment of the maintenance fee, and that a notice of intent to hold for these sites is required to be filed with the BLM by the December 30th following the filing of this waiver.
6. The undersigned understand and acknowledge that pursuant to 43 U.S.C. 1212 and 18 U.S.C. 1001, the filing or recording of a false, fictitious, or fraudulent document with the BLM may result in a fine of up to \$250,000, a prison term not to exceed five years, or both.
7. The mining claims, mill or tunnel sites for which this waiver from payment of the maintenance fees is requested are:

CLAIM OR SITE NAME	BLM RECORDATION SERIAL NUMBER
1. RICH HILL GULCH NO. 1	AMC 436732
2. RICH HILL GULCH NO. 2	AMC 436655
3. GOLD BONUS X2	AMC 436654
4. GOLD BONUS X1	AMC 436731
5. MINER'S MADNESS #1	AMC 432471
6. GRANITE STATION IV	AMC 445085
7.	
8.	
9.	
10.	

The owner(s) (claimants) of the above mining claims and sites are:

YSIDRO GUTIERREZ III
(Owner's Name - Please Print)
5662 W. LAS PALMARITAS DR.
(Owner's Mailing Address)

Ysidro Gutierrez III
(Owner's Signature)
GLENDALE AZ 85302
(City) (State) (Zip Code)

(Owner's Name - Please Print)

(Owner's Mailing Address)

(Owner's Signature)

(City) (State) (Zip Code)

(Owner's Name - Please Print)

(Owner's Mailing Address)

(Owner's Signature)

(City) (State) (Zip Code)

(Owner's Name - Please Print)

(Owner's Mailing Address)

(Owner's Signature)

(City) (State) (Zip Code)

PHOENIX, ARIZONA
2018 JUL - 9 - 11:30
RECEIVED
BLM STATE OFFICE

(Owner's Name - Please Print)	(Owner's Signature)		
(Owner's Mailing Address)	(City)	(State)	(Zip Code)
(Owner's Name - Please Print)	(Owner's Signature)		
(Owner's Mailing Address)	(City)	(State)	(Zip Code)
(Owner's Name - Please Print)	(Owner's Signature)		
(Owner's Mailing Address)	(City)	(State)	(Zip Code)
(Owner's Name - Please Print)	(Owner's Signature)		
(Owner's Mailing Address)	(City)	(State)	(Zip Code)

18 U.S.C. 1001 and 43 U.S.C. 1212 make it a crime for any person knowingly and willfully to make to any department or agency of the United States any false, fictitious or fraudulent statements or representations as to any matter within its jurisdiction.

INSTRUCTIONS

1. This certification is made under the provisions of 43 U.S.C. § 1744 and 30 U.S.C. §28-28k and the regulations thereunder (43 CFR Part 3830).
2. The claimant(s) must fill in the dates in paragraph 1 for the beginning and ending of the assessment year for which this waiver is sought.
3. The claimant(s) must fill in the date in paragraph 2 for the beginning of the assessment year for which this waiver is sought.
4. All claim and site names and BLM serial numbers must be listed for the mining claims, mill sites, and tunnel sites for which the waiver is sought.
5. All owners of the mining claims, mill sites, and tunnel sites and their addresses must be given.
6. This waiver form must be signed by all the claimants or their designated agent, in original form. If an agent is designated, a notarized designation of agent, signed by all of the claimants with proper address given, must be submitted with this waiver.
7. This form must be filed no later than September 1st for the upcoming assessment year in the BLM State Office where the mining claims or sites are recorded, or the waiver cannot be granted by the BLM. (Example: To obtain a waiver for the assessment year 2012, which begins on September 1, 2011, you must qualify for and file for a waiver no later than September 1, 2011, in the proper BLM State Office.)
8. For all mining claims which require assessment work, you must record an affidavit of labor on or before the December 30th immediately following the filing of this waiver. For all other mining claims or sites waived, you must record a notice of intent to hold on or before the December 30th immediately following the filing of this waiver.
9. Mill and tunnel sites may also be listed on this waiver and be waived from payment of the maintenance fee. A notice of intent to hold for these sites is required to be filed by the December 30th following the filing of this waiver.

RECEIVED

BLM AZ STATE OFFICE

2018 JUL -9 11:30

FOR OFFICIAL USE ONLY

TULSA, ARIZONA

When Recorded Return Document to:

YSIDRO GUTIERREZ III
5662 W. LAS PALMARITAS DR.
GLENDALE AZ. 85302

436731
436654
432471
445085

Check here if this is a change of address.

Telephone: 623 341-1502

E-mail address: YG003@ADL.COM

↑ UPDATED
7-16-18
RAM

AFFIDAVIT OF PERFORMANCE OF ANNUAL WORK

1. State of Arizona, County of YAVAPAI ss:

2. I (Name) YSIDRO GUTIERREZ III

3. Reside at (Address) 5662 W. LAS PALMARITAS DRIVE

City GLENDALE County MARICOPA

BLM
Date
Stamp
2018 JUL -6 A 11:31
PROCEEDINGS

State AZ zip 85302 being duly sworn, depose and say that I am a citizen of the United States, more than eighteen years of age, and that all of the facts set forth in this affidavit, subject to the provisions and penalties of 18 U.S.C. 1001 pertaining to the filing of false, fictitious, or fraudulent statements with the United States, are true and correct according to the best of my knowledge, information and belief.

4. Owner's name and address (if not shown in Items 1-3 above). _____

5. That I am personally acquainted with the mining claim(s). The work and improvements were made by and at the expense of the owner(s) of said claim(s). Said contiguous group of claims, listed on this document, are situated in the

_____ (optional) Mining District; _____ County, Arizona.

contiguous

Line No.	AMC NUMBER	CLAIM/SITE NAME	COUNTY RECORDER DATA (if available)	TWP	RNG	SEC
1	436732	RICH HILL GULCH NQ1	2016-0005605	9N	5W	12
2	436655	RICH HILL GULCH NQ2	2016-0005606	9N	5W	12
3	436654	GOLD BONUS X2	2016-0005607	9N	5W	12
4	436731	GOLD BONUS X1	2016-0005608	9N	5W	12
5	432471	MINER'S MADNESS #1	2015-0023301	10N	2E	29
6	445085	GRANITE STATION IV	2017-0034955	10N	2E	33

(Numbers 1, 2, 3, 4 ARE CONTIGUOUS CLAIMS)

Form: MCF108
Revised July 2014
Page 1 of 2

ENTERED
JUL 16 2018
BY: Ram

BLM
Date
Stamp

PHOENIX, ARIZONA
2018 JUL -6 AM 11:30
RECEIVED

7					
8					
9					
10					

6. That between the dates starting at 12 o'clock noon on September 1, 20 17 and ending at 12 o'clock noon on September 1, 20 18 at least \$ 100.00 dollars worth of work and improvements were done and performed upon said claim(s) or upon one or more of a contiguous group of claims for the benefit of all, wholly or partly outside of a contiguous group of claims for the benefit of all, not including the location work.

7. That the following persons were employed to perform the work and improvements described herein: _____
YSIDRO GUTIERREZ III AND AT LEAST THREE PROSPECTOR FRIENDS

8. That the work and improvements performed were: SOME DEBRIS REMOVAL, REMOVING LARGE BOULDERS FROM ROADWAY'S AND PROCESSING OF PLACER GRAVEL FOR EXTRACTION OF GOLD MATERIAL

9. Dated: 7/6/18 Signature: Ysidro Gutierrez III

SUBSCRIBED AND SWORN TO before me, a Notary Public, this 6th day of July 20 18

By: Ysidro Gutierrez III

Notary Public: B. V.

My Commission Expires 01/02/2021

Bureau of Land Management
Arizona State Office
www.blm.gov/az



No. of Claims: 6 x \$10 = 60
 Check No.: Cash Init. EB
 Receipt No.: 7206390
 For BLM Use Only

United States Department of the Interior
Bureau of Land Management
 DIV OF LANDS, MINRLS & ENERGY
 ONE N CENTRAL AVE
 PHOENIX, AZ 85004 -4427
 Phone: 602-417-9200

Receipt

No: 4206390

Transaction #: 4321354	
Date of Transaction: 07/06/2018	
CUSTOMER:	
YSIDRO GUTIERREZ 5662 W LAS PALMARITAS DR GLENDALE, AZ 85302-6030 US	

LINE #	QTY	DESCRIPTION	REMARKS	UNIT PRICE	TOTAL
1	1.00	LOCATABLE MINERALS / MINING CLAIMS- NOT NEW-UNADJUD, ONE AUTH NO. ONLY / MINING CLAIM MONEY RECEIVED CASES: AMC436732/\$60.00	2018 POL & 2019 WAIV (6)	- n/a -	60.00
TOTAL:					\$60.00

PAYMENT INFORMATION					
1	AMOUNT:	60.00	POSTMARKED:	N/A	
	TYPE:	CASH	RECEIVED:	07/06/2018	
	NAME:	GUTIERREZ, YSIDRO 5662 W LAS PALMARITAS DR GLENDALE AZ 85302-6030 US			

REMARKS

This receipt was generated by the automated BLM Collections and Billing System and is a paper representation of a portion of the official electronic record contained therein.

UNITED STATES
DEPARTMENT OF THE INTERIOR
BUREAU OF LAND MANAGEMENT

65
AMC

436731
436654

MAINTENANCE FEE WAIVER CERTIFICATION

FORM APPROVED
OMB NO. 1004-0114
Expires: October 31, 2016

432471

SEE INSTRUCTIONS ON PAGE 2

- This small miner waiver is filed for the assessment year beginning on September 1, 2016 and ending on September 1, 2017.
- The undersigned and all related parties owned ten or fewer mining claims, mill, or tunnel sites located and maintained on Federal lands in the United States of America on September 1, 2017.
- The undersigned have performed the assessment work required by law for each mining claim listed prior to filing this waiver and understand that by filing this form the undersigned must file an affidavit of assessment work with the Bureau of Land Management (BLM) by the December 30th following the filing of this waiver.
- The undersigned understand that if the assessment work obligation has not yet come due under 30 U.S.C. 28 (for those claims in their first assessment year only), a notice of intent to hold reciting this condition must be recorded by the December 30th following the filing of this waiver.
- The undersigned understand that mill and tunnel sites may also be listed on this waiver and be waived from payment of the maintenance fee, and that a notice of intent to hold for these sites is required to be filed with the BLM by the December 30th following the filing of this waiver.
- The undersigned understand and acknowledge that pursuant to 43 U.S.C. 1212 and 18 U.S.C. 1001, the filing or recording of a false, fictitious, or fraudulent document with the BLM may result in a fine of up to \$250,000, a prison term not to exceed five years, or both.
- The mining claims, mill or tunnel sites for which this waiver from payment of the maintenance fees is requested are:

CLAIM OR SITE NAME	BLM RECORDATION SERIAL NUMBER
1. RICH HILL GULCH NO 1	AMC 436732
2. RICH HILL GULCH NO 2	AMC 436655
3. GOLD BONUS X 2	AMC 436654
4. GOLD BONUS X 1	AMC 436731
5. MINER'S MADNESS #1	AMC 432471
6.	
7.	
8.	
9.	
10.	

The owner(s) (claimants) of the above mining claims and sites are:

YSIDRO GUTIERREZ III (Owner's Name - Please Print) ✓
 19349 W. WINDSOR AVE (Owner's Mailing Address)
 BUCKEYE (City) AZ 85396 (State) (Zip Code)
 Ysidro Gutierrez (Owner's Signature)

(Owner's Name - Please Print) _____ (Owner's Signature) _____
 (Owner's Mailing Address) _____ (City) _____ (State) _____ (Zip Code) _____
 ENTERED AC 483 2018 SEP 01 2017 BY RB

(Owner's Name - Please Print) _____ (Owner's Signature) _____
 PHOENIX, ARIZONA (City) _____ (State) _____ (Zip Code) _____
 2017 JUL 10 P 2:17

(Owner's Name - Please Print) _____ (Owner's Signature) _____
 BLM AZ STATE OFFICE (City) _____ (State) _____ (Zip Code) _____
 RECEIVED

(Owner's Name - Please Print)

(Owner's Signature)

(Owner's Mailing Address)

(City)

(State)

(Zip Code)

(Owner's Name - Please Print)

(Owner's Signature)

(Owner's Mailing Address)

(City)

(State)

(Zip Code)

(Owner's Name - Please Print)

(Owner's Signature)

(Owner's Mailing Address)

(City)

(State)

(Zip Code)

(Owner's Name - Please Print)

(Owner's Signature)

(Owner's Mailing Address)

(City)

(State)

(Zip Code)

18 U.S.C. 1001 and 43 U.S.C. 1212 make it a crime for any person knowingly and willfully to make to any department or agency of the United States any false, fictitious or fraudulent statements or representations as to any matter within its jurisdiction.

INSTRUCTIONS

1. This certification is made under the provisions of 43 U.S.C. § 1744 and 30 U.S.C. §28-28k and the regulations thereunder (43 CFR Part 3830).
2. The claimant(s) must fill in the dates in paragraph 1 for the beginning and ending of the assessment year for which this waiver is sought.
3. The claimant(s) must fill in the date in paragraph 2 for the beginning of the assessment year for which this waiver is sought.
4. All claim and site names and BLM serial numbers must be listed for the mining claims, mill sites, and tunnel sites for which the waiver is sought.
5. All owners of the mining claims, mill sites, and tunnel sites and their addresses must be given.
6. This waiver form must be signed by all the claimants or their designated agent, in original form. If an agent is designated, a notarized designation of agent, signed by all of the claimants with proper address given, must be submitted with this waiver.
7. This form must be filed no later than September 1st for the upcoming assessment year in the BLM State Office where the mining claims or sites are recorded, or the waiver cannot be granted by the BLM. (Example: To obtain a waiver for the assessment year 2012, which begins on September 1, 2011, you must qualify for and file for a waiver no later than September 1, 2011, in the proper BLM State Office.)
8. For all mining claims which require assessment work, you must record an affidavit of labor on or before the December 30th immediately following the filing of this waiver. For all other mining claims or sites waived, you must record a notice of intent to hold on or before the December 30th immediately following the filing of this waiver.
9. Mill and tunnel sites may also be listed on this waiver and be waived from payment of the maintenance fee. A notice of intent to hold for these sites is required to be filed by the December 30th following the filing of this waiver.

PHOENIX, ARIZONA
 2011 JUL 10 P 2:17
 RECEIVED
 BLM AZ STATE OFFICE

FOR OFFICIAL USE ONLY

UNITED STATES DEPARTMENT OF THE INTERIOR
BUREAU OF LAND MANAGEMENT

MC NATIONWIDE CLAIMANT LISTING
September 01, 2017

	AZ	National
Cust	CLAIMANT	Total
GUTIERREZ YSIDRO III 19349 W WINDSOR AVE BUCKEYE, AZ 85396-5760	6	6

When Recorded Return Doc it to:

436731

436654

432471

Ysidro Gutierrez
19349 W. WINDSOR AVE
BUCKEYE AZ 85396

Check here is this is a change of address.

Telephone: _____

E-mail address: _____

AFFIDAVIT OF PERFORMANCE OF ANNUAL WORK

1. State of Arizona, County of YAVAPAI ss:

2. I (Name) YSIDRO GUTIERREZ

3. Reside at (Address) 19349 W. WINDSOR AVE

City BUCKEYE County MARICOPA

RECEIVED
BLM AZ STATE OFFICE
2017 JUL 10 P 2:17
PHOENIX, ARIZONA
BLM
Date
Stamp

State AZ Zip 85396 being duly sworn, depose and say that I am a citizen of the United States, more than eighteen years of age, and that all of the facts set forth in this affidavit, subject to the provisions and penalties of 18 U.S.C. 1001 pertaining to the filing of false, fictitious, or fraudulent statements with the United States, are true and correct according to the best of my knowledge, information and belief.

4. Owner's name and address (If not shown in Items 1-3 above). _____

5. That I am personally acquainted with the mining claim(s). The work and improvements were made by and at the expense of the owner(s) of said claim(s). Said contiguous group of claims, listed on this document, are situated in the

_____ (optional) Mining District; _____ County, Arizona.

Line No.	AMC NUMBER	CLAIM/SITE NAME	COUNTY RECORDER DATA (If available)	TWP	RNG	SEC
1	436732	RICH HILL Gulch NO 1	2016-0005605	9N	5W	12
2	436655	RICH HILL Gulch NO 2	2016-0005606	9N	5W	12
3	436654	GOLD BONUS X2	2016-0005607	9N	5W	12
4	436731	GOLD BONUS X1	2016-0005608	9N	5W	12
5	432471	MINER'S MADNESS #1	2015-0023301	10N	2E	29
6	(NOTE: #1, #2, #3, #4 CONTIGUOUS)					

CONTIGUOUS

Form: MCF108
Revised July 2014
Page 1 of 2

ENTERED
JUL 12 2017
BY: Ram

RECEIVED
 BLM AZ STATE OFFICE
 PHOENIX, ARIZONA
 2017 JUL 10 P 2:17
 BLM
 Date
 Stamp

7						
8						
9						
10						

6. That between the dates starting at 12 o'clock noon on September 1, 20 16 and ending at 12 o'clock noon on September 1, 20 17 at least \$ 100.00 dollars worth of work and improvements were done and performed upon said claim(s) or upon one or more of a contiguous group of claims for the benefit of all, wholly or partly outside of a contiguous group of claims for the benefit of all, not including the location work.


7. That the following persons were employed to perform the work and improvements described herein: _____
YSIDRO GUTIERREZ III + PROSPEROR FRIENDS

8. That the work and improvements performed were: DEBRI REMOVAL, REMOVING LARGE BOULDERS FROM ROADS AND PROCESSING OF PLACER GRAVELS FOR EXTRACTION OF GOLD MINERAL

9. Dated: 7/10/17 Signature: Ysidro Gutierrez III

SUBSCRIBED AND SWORN TO before me, a Notary Public, this 10th day of July 20 17

By: Angela Chakos
 Notary Public [Signature]
 My Commission Expires 11-30-2020


 Angela Chakos
 Notary Public
 Maricopa County, Arizona
 My Comm. Exp. 11-30-2020

Bureau of Land Management
 Arizona State Office
www.blm.gov/az

No. of Claims: 5 x \$10 = 50
 Check No.: CASH Init. AMC
 Receipt No.: 3084144
 For BLM Use Only

**United States Department of the Interior
Bureau of Land Management**
DIV OF LANDS, MINRLS & ENERGY
ONE N CENTRAL AVE
PHOENIX, AZ 85004 -4427
Phone: 602-417-9200

Receipt

No: 3884144

Transaction #: 3993321	
Date of Transaction: 07/10/2017	
CUSTOMER:	
YSIDRO GUTIERREZ 19349 W WINDSOR AVE BUCKEYE, AZ 85396-5760 US	

LINE #	QTY	DESCRIPTION	REMARKS	UNIT PRICE	TOTAL
1	1.00	LOCATABLE MINERALS / MINING CLAIMS- NOT NEW-UNADJUD, ONE AUTH NO. ONLY / MINING CLAIM MONEY RECEIVED CASES: AMC436732/\$50.00	POL 2017/5 WAV	- n/a -	50.00
TOTAL:					\$50.00

PAYMENT INFORMATION			
1	AMOUNT:	50.00	POSTMARKED: N/A
	TYPE:	CASH	RECEIVED: 07/10/2017
	NAME:	GUTIERREZ, YSIDRO 19349 W WINDSOR AVE BUCKEYE AZ 85396-5760 US	

REMARKS

This receipt was generated by the automated BLM Collections and Billing System and is a paper representation of a portion of the official electronic record contained therein.

UNITED STATES
DEPARTMENT OF THE INTERIOR
BUREAU OF LAND MANAGEMENT

173
[Signature]

432471
436654
436731
FORM APPROVED
OMB NO. 1004-0114
Expires: October 31, 2016

MAINTENANCE FEE WAIVER CERTIFICATION

SEE INSTRUCTIONS ON PAGE 2

- This small miner waiver is filed for the assessment year beginning on September 1, 2016 and ending on September 1, 2017
- The undersigned and all related parties owned ten or fewer mining claims, mill, or tunnel sites located and maintained on Federal lands in the United States of America on September 1, 2016
- The undersigned have performed the assessment work required by law for each mining claim listed prior to filing this waiver and understand that by filing this form, the undersigned must file an affidavit of assessment work with the Bureau of Land Management (BLM) by the December 30th following the filing of this waiver.
- The undersigned understand that if the assessment work obligation has not yet come due under 30 U.S.C. 28 (for those claims in their first assessment year only), a notice of intent to hold reciting this condition must be recorded by the December 30th following the filing of this waiver.
- The undersigned understand that mill and tunnel sites may also be listed on this waiver and be waived from payment of the maintenance fee, and that a notice of intent to hold for these sites is required to be filed with the BLM by the December 30th following the filing of this waiver.
- The undersigned understand and acknowledge that pursuant to 43 U.S.C. 1212 and 18 U.S.C. 1001, the filing or recording of a false, fictitious, or fraudulent document with the BLM may result in a fine of up to \$250,000, a prison term not to exceed five years, or both.
- The mining claims, mill or tunnel sites for which this waiver from payment of the maintenance fees is requested are:

CLAIM OR SITE NAME	BLM RECORDATION SERIAL NUMBER
1. MINER'S MADNESS #1	432471 ✓
2. RICH HILL GULCH NO 1	436732
3. RICH HILL GULCH NO 2	436655
4. GOLD BONUS X2	436654
5. GOLD BONUS X1	436731
6.	
7.	
8.	
9.	
10.	

The owner(s) (claimants) of the above mining claims and sites are:

YSIDRO GUTIERREZ III
(Owner's Name - Please Print)
19349 W. WINDSOR AVE
(Owner's Mailing Address)

[Signature]
(Owner's Signature)
BUCKEYE AZ 85396
(City) (State) (Zip Code)

(Owner's Name - Please Print)

(Owner's Mailing Address)

(Owner's Signature)

(City) (State) (Zip Code)

(Owner's Name - Please Print)

(Owner's Mailing Address)

(Owner's Signature)

(City) (State) (Zip Code)

(Owner's Name - Please Print)

(Owner's Mailing Address)

(Owner's Signature)

(City) (State) (Zip Code)

(Continued on page 2)

ENTERED
483
AUG 31 2016
BY: *[Signature]*

PHOENIX, ARIZONA
AUG - 8 P 12:05
RECEIVED
BLM AZ STATE OFFICE

[Handwritten initials]

(Owner's Name - Please Print)	(Owner's Signature)
(Owner's Mailing Address)	(City) (State) (Zip Code)
(Owner's Name - Please Print)	(Owner's Signature)
(Owner's Mailing Address)	(City) (State) (Zip Code)
(Owner's Name - Please Print)	(Owner's Signature)
(Owner's Mailing Address)	(City) (State) (Zip Code)
(Owner's Name - Please Print)	(Owner's Signature)
(Owner's Mailing Address)	(City) (State) (Zip Code)

18 U.S.C. 1001 and 43 U.S.C. 1212 make it a crime for any person knowingly and willfully to make to any department or agency of the United States any false, fictitious or fraudulent statements or representations as to any matter within its jurisdiction.

INSTRUCTIONS

1. This certification is made under the provisions of 43 U.S.C. § 1744 and 30 U.S.C. §28-28k and the regulations thereunder (43 CFR Part 3830).
2. The claimant(s) must fill in the dates in paragraph 1 for the beginning and ending of the assessment year for which this waiver is sought.
3. The claimant(s) must fill in the date in paragraph 2 for the beginning of the assessment year for which this waiver is sought.
4. All claim and site names and BLM serial numbers must be listed for the mining claims, mill sites, and tunnel sites for which the waiver is sought.
5. All owners of the mining claims, mill sites, and tunnel sites and their addresses must be given.
6. This waiver form must be signed by all the claimants or their designated agent, in original form. If an agent is designated, a notarized designation of agent, signed by all of the claimants with proper address given, must be submitted with this waiver.
7. This form must be filed no later than September 1st for the upcoming assessment year in the BLM State Office where the mining claims or sites are recorded, or the waiver cannot be granted by the BLM. (Example: To obtain a waiver for the assessment year 2012, which begins on September 1, 2011, you must qualify for and file for a waiver no later than September 1, 2011, in the proper BLM State Office.)
8. For all mining claims which require assessment work, you must record an affidavit of labor on or before the December 30th immediately following the filing of this waiver. For all other mining claims or sites waived, you must record a notice of intent to hold on or before the December 30th immediately following the filing of this waiver.
9. Mill and tunnel sites may also be listed on this waiver and be waived from payment of the maintenance fee. A notice of intent to hold for these sites is required to be filed by the December 30th following the filing of this waiver.

RECEIVED
 BLM AZ STATE OFFICE
 2016 AUG -8 P 12:05
 PHOENIX, ARIZONA

FOR OFFICIAL USE ONLY

When Recorded Return Document to:

YSIDRO GUTIERREZ
19349 W. WINDSOR AVE
BUCKEYE AZ 85396

432471
436654
436731

Check here is this is a change of address.

Telephone: 623-341-1502

E-mail address: YG003@AOL.COM

AFFIDAVIT OF PERFORMANCE OF ANNUAL WORK

1. State of Arizona, County of YAVAPAI ss:

2. I (Name) YSIDRO GUTIERREZ

3. Reside at (Address) 19349 W. WINDSOR AVE

BLM
Date
Stamp

RECEIVED
BLM AZ STATE OFFICE
2016 AUG - 8 P 12: 05
PHOENIX, ARIZONA

City BUCKEYE County MARICOPA

State AZ Zip 85396 being duly sworn, depose and say that I am a citizen of the United States, more than eighteen years of age, and that all of the facts set forth in this affidavit, subject to the provisions and penalties of 18 U.S.C. 1001 pertaining to the filing of false, fictitious, or fraudulent statements with the United States, are true and correct according to the best of my knowledge, information and belief.

4. Owner's name and address (If not shown in Items 1-3 above).

5. That I am personally acquainted with the mining claim(s). The work and improvements were made by and at the expense of the owner(s) of said claim(s). Said contiguous group of claims, listed on this document, are situated in the

(optional) Mining District; YAVAPAI County, Arizona.

Line No.	AMC NUMBER	CLAIM/SITE NAME	COUNTY RECORDER DATA (If available)	TWP	RNG	SEC
1	432471	MINER'S MADNESS #1	2015-0023301	10N	2E	29
2	436732	RICH HILL Gulch ND1	2016-0005605	9N	5W	12
3	436655	RICH HILL Gulch ND2	2016-0005606	9N	5W	12
4	436654	GOLD BONUS X2	2016-0005607	9N	5W	12
5	436731	GOLD BONUS X1	2016-0005608	9N	5W	12
6	(NOTE: #2, #3, #4, #5 CONTIGUOUS)					

RECEIVED
 BLM AZ STATE OFFICE
 2016 AUG - 8 P 12:05
 PHOENIX, ARIZONA
 BLM
 Date
 Stamp

7					
8					
9					
10					

6. That between the dates starting at 12 o'clock noon on September 1, 20 15 and ending at 12 o'clock noon on September 1, 20 16 at least \$ 100.00 dollars worth of work and improvements were done and performed upon said claim(s) or upon one or more of a contiguous group of claims for the benefit of all, wholly or partly outside of a contiguous group of claims for the benefit of all, not including the location work.

7. That the following persons were employed to perform the work and improvements described herein: _____
YSIDRO GUTIERREZ III

8. That the work and improvements performed were: PROCESSING OF PLACER GRAVELS
FOR EXTRACTION OF GOLD MINERAL

9. Dated: 8/8/16 Signature: Ysidro Gutierrez III

SUBSCRIBED AND SWORN TO before me, a Notary Public, this 8th day of August 20 16

By: Omar Perez

Notary Public [Signature]

My Commission Expires 12-22-2017

Bureau of Land Management
 Arizona State Office
www.blm.gov/az



No. of Claims: 5 x \$10 = 50.00
 Check No. CASH Init. YMC
 Receipt No.: 0623419
 For BLM Use Only

**AFFIDAVIT OF AUTHORIZATION
and
LIMITED AND SPECIFIC POWER OF ATTORNEY**

I, Theresa Gutierrez, of 2235 W. Clarendon Avenue, Phoenix, Arizona 85015, do hereby state that I **authorize** my name being on and a part of placer mining claim(s) **AMC396393, AMC422516, Paydirt and Golden Owl #2**. I am aware and participating in the claim(s) filed and in partnership with: Ysidro Gutierrez of Buckeye, Arizona. I am a willing participant in the locating and filing of said claim(s).

Be it acknowledged that I, the undersigned, do hereby grant a **Limited and Specific Power of Attorney** to Ysidro Gutierrez, as my Attorney-In-Fact, with the full power and authority to undertake and perform only the following acts on my behalf:

1. The filing, locating, and signing of mining claim(s) on my behalf.
2. To act as an Agent and Authorized Representative on my behalf with the United States Department of the Interior, Bureau of Land Management as it relates to said mining claim(s).

This **Limited and Specific Power of Attorney** specifically excludes authorization to relinquish mining claims on my behalf.

The authorization herein shall include such incidental acts as are reasonably required to carry out and perform the specific authorizations granted herein.

My Attorney-In-Fact agrees to accept this appointment subject to its terms and agrees to act and perform in said fiduciary capacity consistent with my best interest as he or she in his or her discretion deems advisable.

DATED this 16th day of July, 2015.


Theresa Gutierrez


PHOENIX, ARIZONA

2016 AUG - 8 P 12: 05

RECEIVED
BLM AZ STATE OFFICE

SUBSCRIBED AND SWORN TO before me this 16th day of July, 2015.


Notary Public



United States Department of the Interior
Bureau of Land Management
 DIV OF LANDS, MINRLS & ENERGY
 ONE N CENTRAL AVE
 PHOENIX, AZ 85004 -4427
 Phone: 602-417-9200

Receipt

No: 3623419


Transaction #: 3727155	
Date of Transaction: 08/08/2016	
CUSTOMER:	
YSIDRO GUTIERREZ 19349 W WINDSOR AVE BUCKEYE, AZ 85396-5760 US	

LINE #	QTY	DESCRIPTION	REMARKS	UNIT PRICE	TOTAL
1	1.00	LOCATABLE MINERALS / MINING CLAIMS-NOT NEW-UNADJUD, ONE AUTH NO. ONLY / MINING CLAIM MONEY RECEIVED CASES: AMC432471/\$50.00	POL 2016/5 WAV REINQUISHMENT	- n/a -	50.00
TOTAL:					\$50.00

PAYMENT INFORMATION			
1	AMOUNT:	50.00	POSTMARKED: N/A
	TYPE:	CASH	RECEIVED: 08/08/2016
	NAME:	GUTIERREZ, YSIDRO 19349 W WINDSOR AVE BUCKEYE AZ 85396-5760 US	

REMARKS

This receipt was generated by the automated BLM Collections and Billing System and is a paper representation of a portion of the official electronic record contained therein.

ENTERED
 AUG 10 2016
 BY: 

NOTICE!!

These documents have been scanned!

Do not place un-scanned documents beneath this notice!

Do not remove this notice from this file!

GPO Jacket No. 560-102
Print Order 61540
Rise Business Services, LLC
Job=AZ15 5/6/2019



Box Number= AZ15020



Claim Begin-End: AMC436654-AMC436655

5 Miscellaneous



AZ15020-21

AMC435945-AMC436659

**NO
DOCUMENTS
FOUND**

NO DOCUMENTS FOUND
NO DOCUMENTS FOUND

NOTICE!!

These documents have been scanned!

Do not place un-scanned documents beneath this notice!

Do not remove this notice from this file!

GPO Jacket No. 560-102
Print Order 61540
Rise Business Services, LLC
Job=AZ15 5/6/2019



Box Number= AZ15020



Claim Begin-End: AMC436654-AMC436655

6 Location Notices-Amendments and Supporting Documents



AZ15020-21

AMC435945-AMC436659

**DEPARTMENT OF THE INTERIOR
BUREAU OF LAND MANAGEMENT
MINING CLAIMS**

(LIVE) Serial Register Page

Run Date/Time: 02/11/2016 01:34 PM

Page 1 of 1

01 10-21-1976;090STAT0090;43USC1744
Case Type 384201: PLACER CLAIM
Claim Name: GOLD BONUS X2
Commodity :
Case Disposition: ACTIVE
Required Maintenance Fee: \$155.00

Total Acres
20.000

Serial Number
AMC436654
Lead File Number
AMC436654

Name & Address

Int Rel

GUTIERREZ YSIDRO III 19349 W WINDSOR AVE BUCKEYE, AZ 85396-5760 CLAIMANT

Mer Twp	Rng	Sec	Quadrant	District/Field Office	County	
14	0090N	0050W	012	NE	HASSAYAMPA FO	YAVAPAI

Act Date	Code	Action	Action Remarks	Receipt Number
02/05/2016	403	LOCATION DATE		
02/08/2016	395	RECORDATION NOTICE RECD	1	3488961
02/08/2016	484	LOCATION YEAR / MAINTENANC	2016;\$155	3488961
02/08/2016	501	ACCT ADV IN LEAD FILE	AMC436654-AMC436655;	
02/05/2016	404	COUNTY RECORDATION	2016-0005607;	

Line Nr Remarks

**DEPARTMENT OF THE INTERIOR
BUREAU OF LAND MANAGEMENT
MINING CLAIMS**

(LIVE) Serial Register Page

Run Date/Time: 02/11/2016 01:34 PM

Page 1 of 1

01 10-21-1976;090STAT0090;43USC1744
Case Type 384201: PLACER CLAIM
Claim Name: RICH HILL GULCH NO 2
Commodity :
Case Disposition: ACTIVE
Required Maintenance Fee: \$155.00

Total Acres
20.000

Serial Number
AMC436655
Lead File Number
AMC436654

Name & Address	Int Rel
GUTIERREZ YSIDRO III 19349 W WINDSOR AVE BUCKEYE, AZ 85396-5760	CLAIMANT

Mer Twp	Rng	Sec	Quadrant	District/Field Office	County
14	0090N	0050W	012	NE	HASSAYAMPA FO
					YAVAPAI

Act Date	Code	Action	Action Remarks	Receipt Number
02/05/2016	403	LOCATION DATE		
02/08/2016	395	RECORDATION NOTICE RECD	1	3488961
02/08/2016	484	LOCATION YEAR / MAINTENANC	2016;\$155	3488961
02/08/2016	501	ACCT ADV IN LEAD FILE	AMC436654-AMC436655;	
02/05/2016	404	COUNTY RECORDATION	2016-0005606;	

Line Nr Remarks

MINING CLAIM STATUS REPORT

Data Entered: 6/2/11/16 RDM

MTP Checked By: [Signature]
GEO Checked By: [Signature]

LEAD SERIAL NUMBER: AMC 436654 thru AMC 436655

NUMBER OF CLAIMS & TYPE:

2 LODE
2 PLACER
ASSOCIATION PLACER
MILL SITE
TUNNEL SITE

CHARGES:

Location Fee @ \$37 = \$ 74
Processing Fee @ \$20 = \$ 40
Maintenance Fee @ \$155 = \$ 310
Add'l Maint Fee for Assoc Placer = \$
SUBTOTAL \$
Other Fees \$
Other Fees \$
TOTAL \$ 424

TOTAL ACREAGE: _____ Per Claim
(Placer Only)

NUMBER OF LOCATORS: _____

DOCUMENTS RECEIVED VIA: Over-the-Counter Mail **TIMELY FILED:** Yes No

LEGAL DESCRIPTION: T 9N R 5W SEC 12
T _____ R _____ SEC _____
T _____ R _____ SEC _____
T _____ R _____ SEC _____
T _____ R _____ SEC _____

BLM FOREST SERVICE _____ SUBJ TO PL 359: Yes No
WILDERNESS AREA _____

SPLIT ESTATE: N/A SX PX OTHER _____
SRHA Was proper Notice filed if located on SHRA Land? Yes No

RECONVEYED MINERALS ON BLM LAND REQUIRE OPENING ORDER FROM 1944 TO 1993:

Open to Entry On _____ N/A

COMMENTS/STATUS: VOID PARTIALLY VOID PVT MINERALS WITHDRAWN LANDS
OTHER _____

DHX - 071832 - mins ok

Claimant acknowledges that portions of the following claim(s) site(s) may be void or voidable.

Printed Name of Claimant _____ Signature of Claimant _____

*****FINAL ADJUDICATION*****

DATE 6/27/16 INITIALS AT

* RETURN TO:




YSIDRO GUTIERREZ III
19349 W. WINDSOR AVE
BUCKEYE AZ 85396

LOCATION NOTICE FOR PLACER MINING CLAIM

Amendment BLM Serial # _____

NOTICE IS HEREBY GIVEN that the GOLD BONUS X2
_____ placer mining claim has been located by
YSIDRO GUTIERREZ III whose current mailing
address is 19349 W. WINDSOR AVE
BUCKEYE ARIZONA 85396



The general course of this claim is EAST TO WEST and it is situated in YAVAPAI
County, Arizona. This claim is 1320 feet in length and 660 feet in width.

20 Total Claim Acreage. This claim runs from the location monument on which this location notice is
posted at the NE corner of the claim approximately 660 feet in a SOUTH direction to the
SOUTH end line and 1320 feet in a WEST direction to the WEST end line. This claim is
marked by four monuments, one at each corner of the claim.

The location monument on which this notice is posted is situated within Section 12, Township
9 NORTH, Range 5 WEST, Gila Salt River Base and Meridian, Arizona. This claim encompasses
portions of the following legal subdivision(s) if located by legal subdivision or the following quarter section(s),
section(s), Township(s) and Range(s) N2 SE 1/4 NE 1/4 SECTION 12
T9N R5W, Gila Salt River Base and Meridian, Arizona.

AHC436654

The locality of this claim with reference to some natural object or permanent monument and additional information
(if any) concerning its locality are as follows: APPROXIMATELY ONE MILE SOUTH OF
OCTAVE ROAD & SOUTH OF RICH HILL

_____ The above information is shown on the attached map.

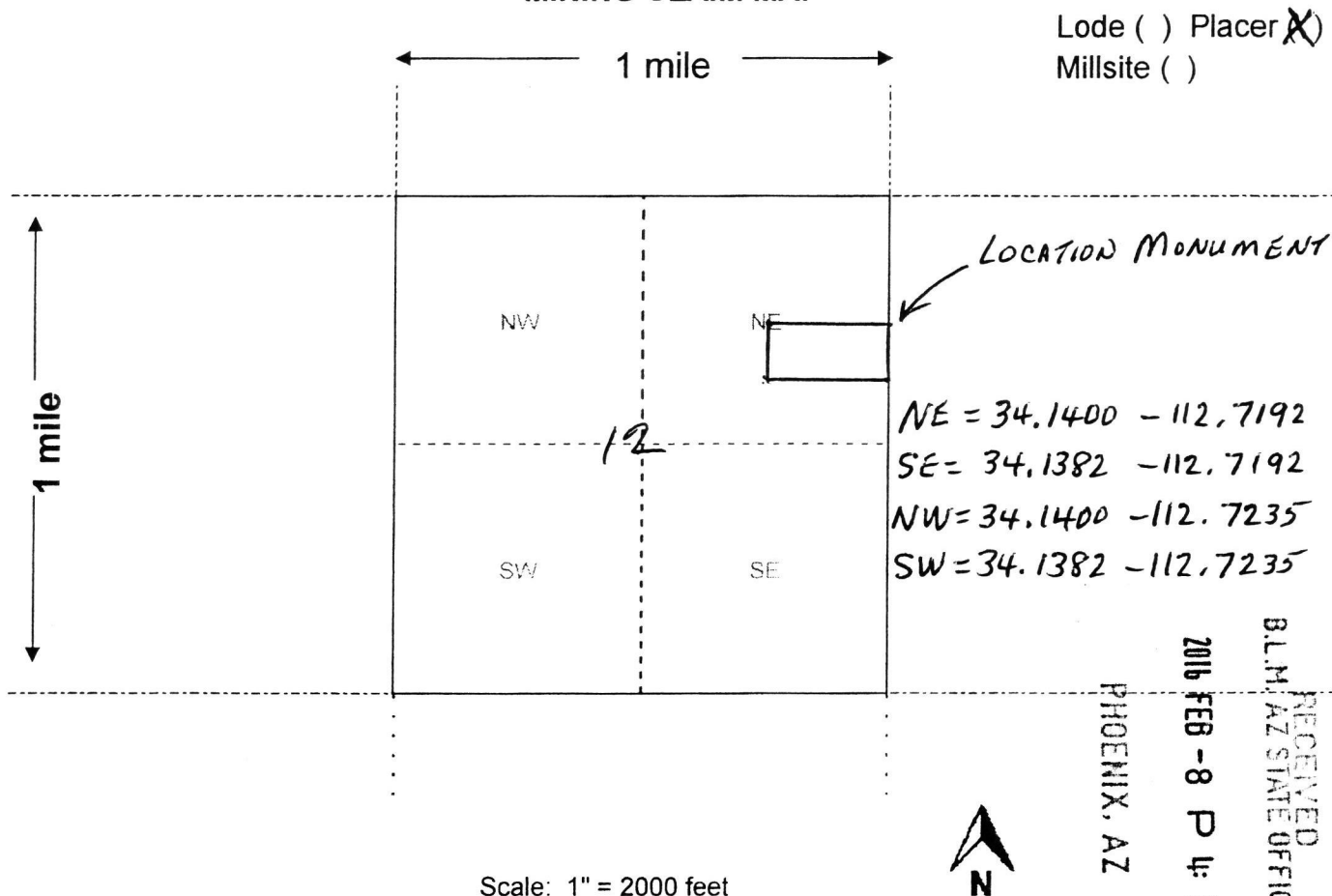
DATED AND POSTED on the ground this 5TH day of FEBRUARY, 2016.

LOCATOR(s) AGENT

Print Name(s) YSIDRO GUTIERREZ

Signature(s) Ysidro Gutierrez

MINING CLAIM MAP



Lode () Placer
 Millsite ()

LOCATION MONUMENT

NE = 34.1400 - 112.7192
 SE = 34.1382 - 112.7192
 NW = 34.1400 - 112.7235
 SW = 34.1382 - 112.7235

Scale: 1" = 2000 feet



RECEIVED
 B.L.M. AZ STATE OFFICE
 2016 FEB - 8 P 4: 11
 PHOENIX, AZ

- The above map depicts the Gold Bonus X2 mining claim, which is located in Section (s) 12, Township 9 NORTH, Range 5 WEST, Gila and Salt River Base and Meridian, YAVAPAI County, Arizona. Total claim acreage is 20
- The type of corner and location monuments used are as follows: 2" PVC PIPE'S & 4" PVC LOCATION MONUMENT WITH NOTICE INSIDE
- The bearings and distances in degrees and feet between claim corners and to a public land survey monument are as depicted on the map.
- If the claim is a placer or millsite claim with exterior limits conforming to legal subdivisions of the public survey, provide a legal description of the claim N2 SE 1/4 NE 1/4 SECTION 12
T9N R5W

AHC436654

Form MCF100a
 Revised July 2014

RETURN TO:



YSIDRO GUTIERREZ III
19349 W. WINDSOR AVE
BUCKEYE AZ 85396

LOCATION NOTICE FOR PLACER MINING CLAIM

Amendment BLM Serial # _____

NOTICE IS HEREBY GIVEN that the RICH HILL Gulch No.2

_____ placer mining claim has been located by

YSIDRO GUTIERREZ III whose current mailing

address is 19349 W. WINDSOR AVE

BUCKEYE AZ 85396

BLM
Date
Stamp

PHOENIX, AZ

2016 FEB - 8 P 4: 11

RECEIVED
BLM, AZ STATE OFFICE

The general course of this claim is EAST TO WEST and it is situated in YAVAPAI

County, Arizona. This claim is 1320 feet in length and 660 feet in width.

20 Total Claim Acreage. This claim runs from the location monument on which this location notice is

posted at the SE corner of the claim approximately 660 feet in a NORTH direction to the

NORTH end line and 1320 feet in a WEST direction to the WEST end line. This claim is

marked by four monuments, one at each corner of the claim.

The location monument on which this notice is posted is situated within Section 12, Township

9 NORTH, Range 5 WEST, Gila Salt River Base and Meridian, Arizona. This claim encompasses

portions of the following legal subdivision(s) if located by legal subdivision or the following quarter section(s),

section(s), Township(s) and Range(s) S2 NE 1/4 NE 1/4 SECTION 12

T9N R5W

_____, Gila Salt River Base and Meridian, Arizona.

The locality of this claim with reference to some natural object or permanent monument and additional information

(if any) concerning its locality are as follows: APPROXIMATELY 3/4 MILE SOUTH OF

OCTAVE ROAD & SOUTH OF RICH HILL

_____ The above information is shown on the attached map.

DATED AND POSTED on the ground this 5TH day of FEBRUARY, 20 16.

LOCATOR(s) AGENT

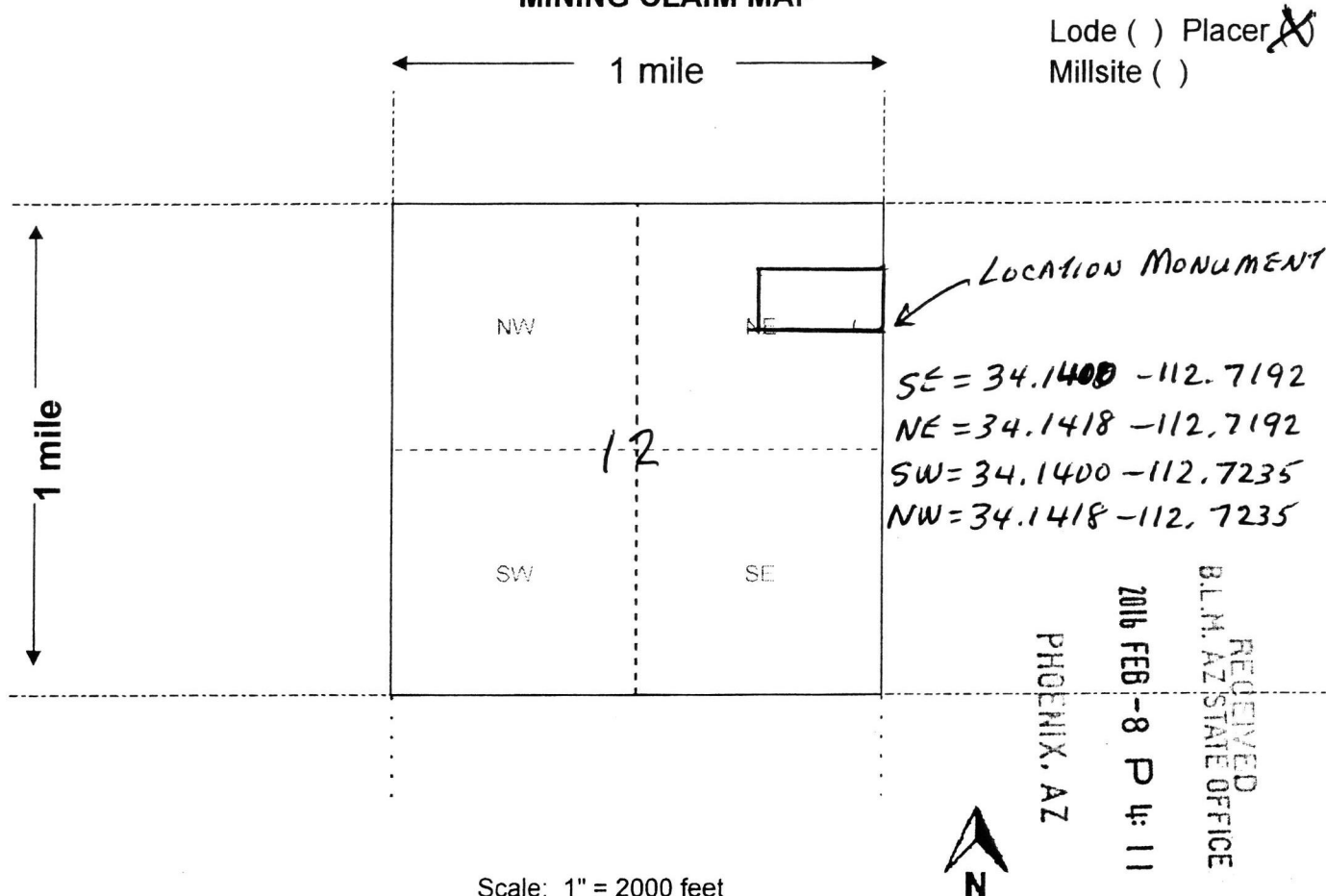
Print Name(s) YSIDRO GUTIERREZ III

Signature(s) Ysidro Gutierrez III

Form MCF102
Revised July 2014

AHC436655

MINING CLAIM MAP



Scale: 1" = 2000 feet

1. The above map depicts the RICH HILL Gulch No. 2 mining claim, which is located in Section (s) 12, Township 9 NORTH, Range 5 WEST, Gila and Salt River Base and Meridian, YAVAPAI County, Arizona. Total claim acreage is 20

2. The type of corner and location monuments used are as follows: 2" PVC PIPE'S & 4" PVC LOCATION MONUMENT WITH NOTICE INSIDE

3. The bearings and distances in degrees and feet between claim corners and to a public land survey monument are as depicted on the map.

4. If the claim is a placer or millsite claim with exterior limits conforming to legal subdivisions of the public survey, provide a legal description of the claim S2 NE 1/4 NE 1/4 SECTION 12 T9N R5W

AH0436655

RUN TIME: 11:48 AM

DEPARTMENT OF INTERIOR
BUREAU OF LAND MANAGEMENT

RUN DATE: 02/08/2016

Input Parameters for Geographic Report with Land

System Id = CR

Admin State = AZ

Geo State =

Casetype =

Casetype Txt =

Case Disp Txt = AUTHORIZED, CANCELLED, EXPIRED, PENDING, REJECTED, RELINQUISHED, VOID, WITHDRAWN

Mer Twp Rng =

Mtrs = 14 0090N 0050W 012, 14 0090N 0050W 999

Commodity =

Commodity Txt =

Adm Agency Begins With

Total Rows Returned: 4

NO WARRANTY IS MADE BY BLM FOR USE OF THE DATA
FOR PURPOSES NOT INTENDED BY BLM

RUN DATE: 02/08/16 11:47 AM
STATE: AZ

UNITED STATES DEPARTMENT OF THE INTERIOR
BUREAU OF LAND MANAGEMENT
GEOGRAPHIC REPORT WITH LAND
SORTED BY SERIAL NUMBER

Page 1 of 1

Serial Number: AZA 032607
Total Case Acres: 1.000

<u>Casetype</u>	<u>Case Disp</u>	<u>MER</u>	<u>TWP</u>	<u>RNG</u>	<u>SEC</u>	<u>SUR TYPE</u>	<u>SUR NR</u>	<u>SUF</u>	<u>SUBDIVISION</u>	<u>ACT PEND</u>
293200	AUTHORIZED	14	0090N	0050W	012	FF			PORTION OF;	

Serial Number: AZAR 0000110
Total Case Acres: 39.400

<u>Casetype</u>	<u>Case Disp</u>	<u>MER</u>	<u>TWP</u>	<u>RNG</u>	<u>SEC</u>	<u>SUR TYPE</u>	<u>SUR NR</u>	<u>SUF</u>	<u>SUBDIVISION</u>	<u>ACT PEND</u>
285003	AUTHORIZED	14	0090N	0050W	012	ALIQ			SESE;	

Serial Number: AZAR 0027662
Total Case Acres: 2.470

<u>Casetype</u>	<u>Case Disp</u>	<u>MER</u>	<u>TWP</u>	<u>RNG</u>	<u>SEC</u>	<u>SUR TYPE</u>	<u>SUR NR</u>	<u>SUF</u>	<u>SUBDIVISION</u>	<u>ACT PEND</u>
286202	AUTHORIZED	14	0090N	0050W	012	ALIQ			SWSWNE,S2S2NW;	Y

Serial Number: AZAR 0034626
Total Case Acres: 26.550

<u>Casetype</u>	<u>Case Disp</u>	<u>MER</u>	<u>TWP</u>	<u>RNG</u>	<u>SEC</u>	<u>SUR TYPE</u>	<u>SUR NR</u>	<u>SUF</u>	<u>SUBDIVISION</u>	<u>ACT PEND</u>
286202	AUTHORIZED	14	0090N	0050W	012	ALIQ			E2W2;	

NO WARRANTY IS MADE BY BLM
FOR USE OF THE DATA FOR
PURPOSES NOT INTENDED BY THE BLM

